

TOXLAND REFERENCE	CAHERYON	CAHERYON	CAHERYON	CAHERYON
PERMANENT WASTEWE	WI1001254CWI001 PLOT 1B1 WIDTH 10m MAX AREA 0.0471 ha LENGTH 45m	WI1001254CWI002 PLOT 1B2 WIDTH 10m MAX AREA 0.0471 ha LENGTH 45m	WI1001254CWI003 PLOT 1B3 WIDTH 10m MAX AREA 0.0471 ha LENGTH 45m	WI1001254CWI004 PLOT 1B4 WIDTH 10m MAX AREA 0.0471 ha LENGTH 45m
TEMPORARY WORKING AREA	WI1001254CWI005 PLOT 1C1 WIDTH 10m MAX AREA 0.0471 ha LENGTH 45m	WI1001254CWI006 PLOT 1C2 WIDTH 10m MAX AREA 0.0471 ha LENGTH 45m	WI1001254CWI007 PLOT 1C3 WIDTH 10m MAX AREA 0.0471 ha LENGTH 45m	WI1001254CWI008 PLOT 1C4 WIDTH 10m MAX AREA 0.0471 ha LENGTH 45m

**LEGEND**

- PERMANENT ACQUISITION
- PERMANENT RIGHT OF WAY
- PERMANENT WASTEWE
- PERMANENT WASTEWE & PERMANENT RIGHT OF WAY
- TEMPORARY WORKING AREA
- TEMPORARY WORKING AREA & PERMANENT RIGHT OF WAY
- TEMPORARY WASTEWE

Printed when the common seal of Irish Water was affixed hereto

*[Signature]*  
Director / Secretary

Dated this 17<sup>th</sup> Day of March 2021



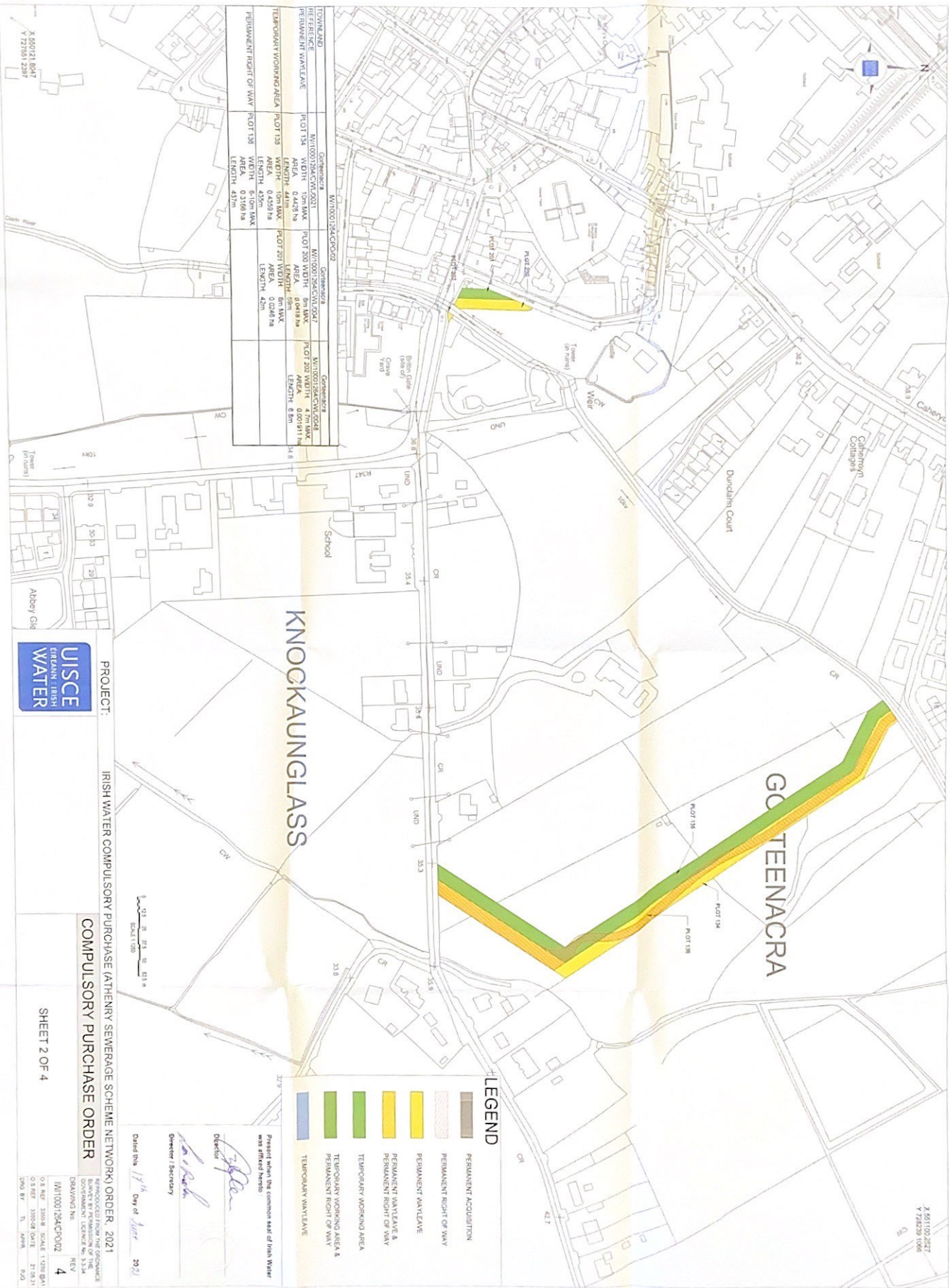
**PROJECT:** IRISH WATER COMPULSORY PURCHASE (ATHERNY SEWERAGE SCHEME NETWORK) ORDER, 2021

**COMPULSORY PURCHASE ORDER**

SHEET 1 OF 4

DRAWING NO: WI1001254CPO01  
REV: 5  
DATE: 21/03/21  
SCALE: 1:1000





Reference	Plot 13A	Plot 20	Plot 21	Plot 22
Area	0.425 ha	0.041 ha	0.020 ha	0.001 ha
Length	41m	5m	5m	8m
Width	10m	8m	4m	4m
Permanent Right of Way Area	0.169 ha			
Length	43m			



**PROJECT:** IRISH WATER COMPULSORY PURCHASE (ATHENRY SEWERAGE SCHEME NETWORK) ORDER, 2021  
**COMPULSORY PURCHASE ORDER**

SHEET 2 OF 4

REPRODUCED FROM THE DRAFT COMPULSORY PURCHASE ORDER (L134)  
 DRAWING NO. 4  
 DATE 12/01/2021  
 SCALE 1:500  
 SHEET 2 OF 4

**LEGEND**

- PERMANENT ACQUISITION
- PERMANENT RIGHT OF WAY
- PERMANENT EASEMENT
- PERMANENT EASEMENT & PERMANENT RIGHT OF WAY
- TEMPORARY WORKING AREA
- TEMPORARY WORKING AREA & PERMANENT RIGHT OF WAY
- TEMPORARY EASEMENT

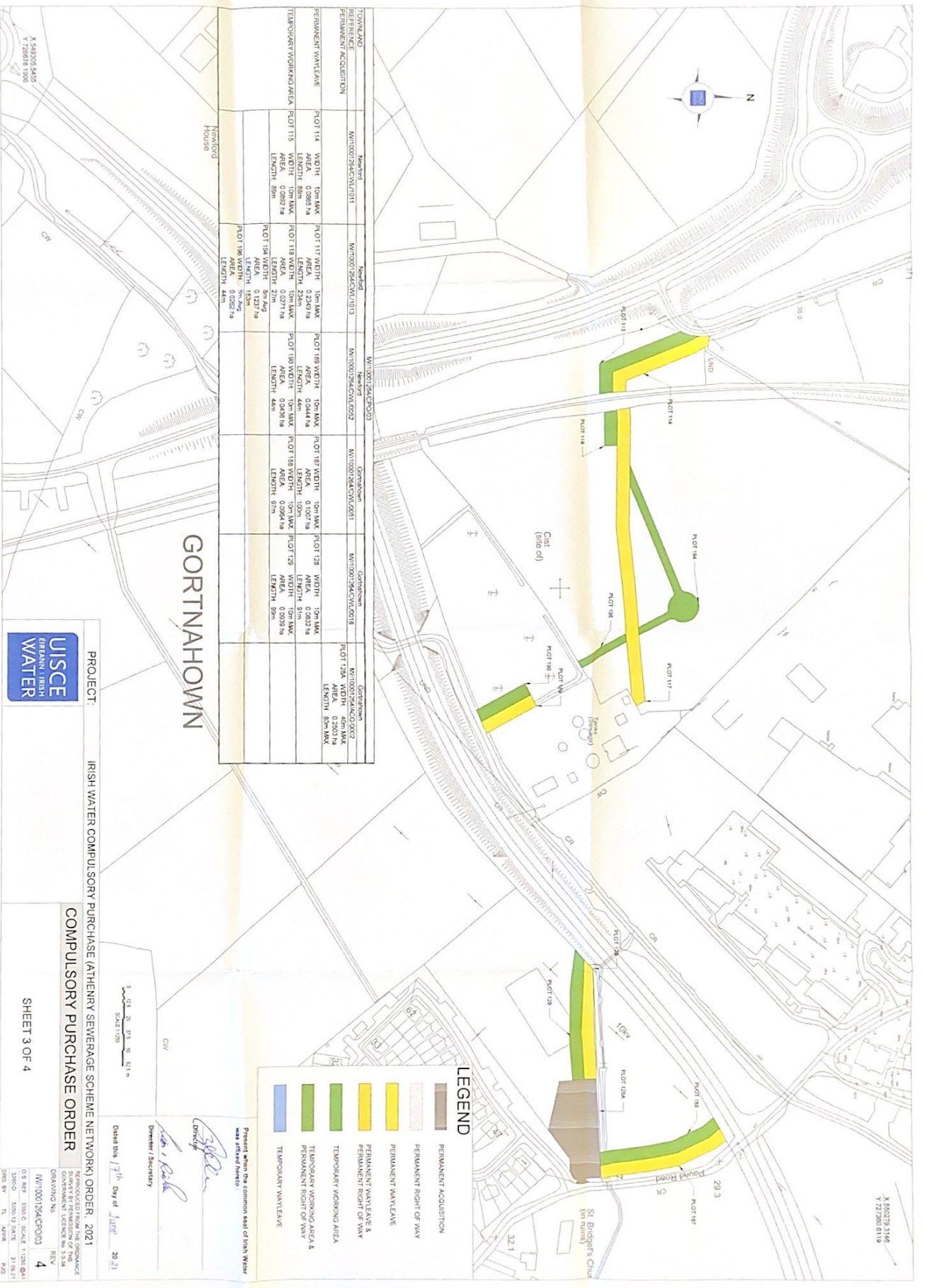
Present where the common head of Irish Water was situated.

Date: 12/01/2021

Director: [Signature]

Director / Secretary: [Signature]





FORM AND REFERENCE	Number	Number	Number	Number	Number
PERMANENT ACQUISITION	W/1001/254/CN/011	W/1001/254/CN/013	W/1001/254/CN/012	W/1001/254/CN/011	W/1001/254/CN/011
PERMANENT WASTE AREA	W/1001/254/CN/011	W/1001/254/CN/013	W/1001/254/CN/012	W/1001/254/CN/011	W/1001/254/CN/011
TEMPORARY WORKING AREA	W/1001/254/CN/011	W/1001/254/CN/013	W/1001/254/CN/012	W/1001/254/CN/011	W/1001/254/CN/011
TEMPORARY WASTE AREA	W/1001/254/CN/011	W/1001/254/CN/013	W/1001/254/CN/012	W/1001/254/CN/011	W/1001/254/CN/011

# GORTNAHOWN



PROJECT: IRISH WATER COMPULSORY PURCHASE (ATHENRY SEWERAGE SCHEME NETWORK) ORDER, 2021  
 COMPULSORY PURCHASE ORDER  
 SHEET 3 OF 4

Scale 1:500  
 0m 10m 20m 30m 40m 50m

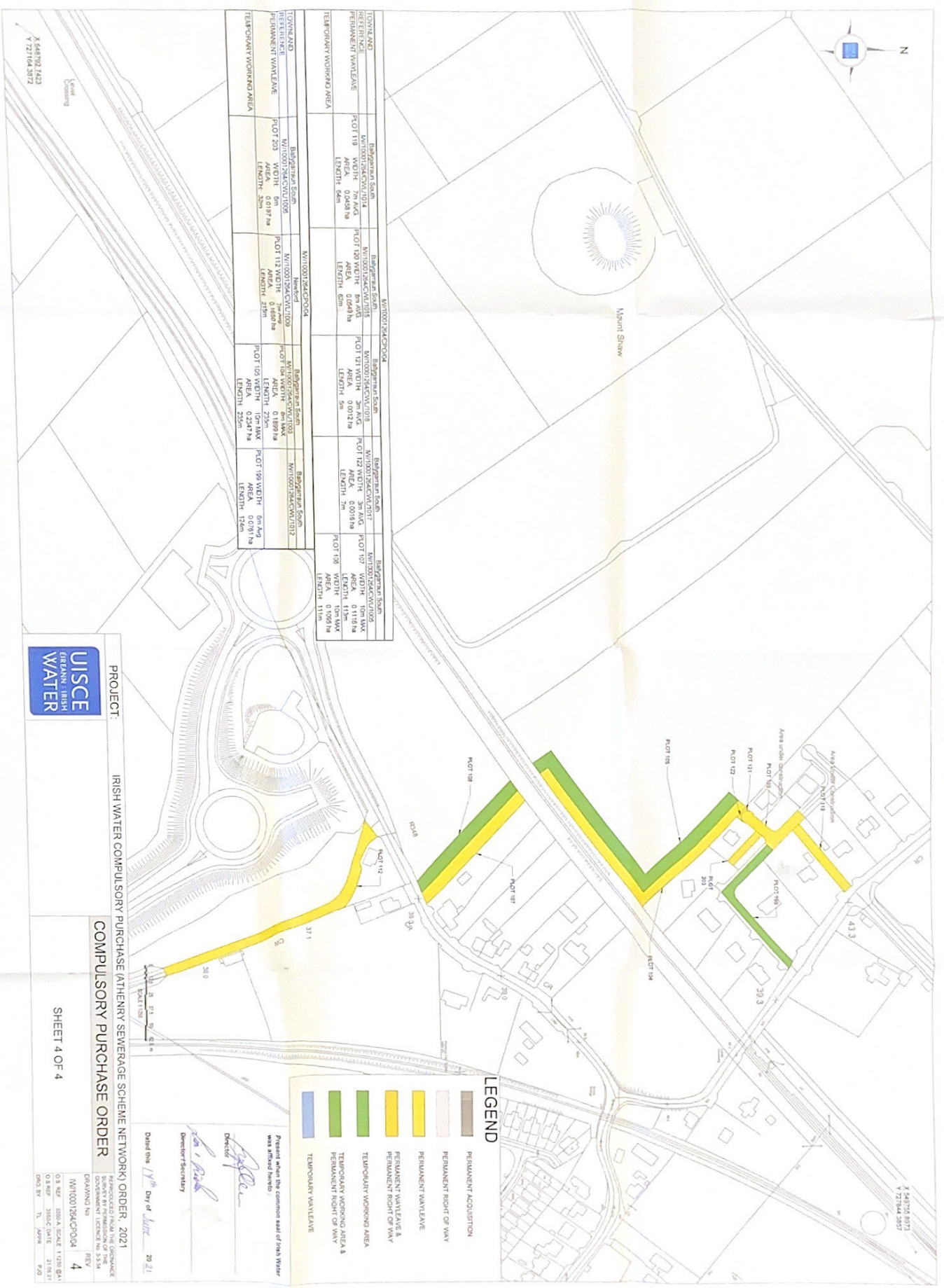
Date: 17<sup>th</sup> day of June 2021  
 Director / Secretary  
 Director

**LEGEND**

- PERMANENT ACQUISITION
- PERMANENT RIGHT OF WAY
- PERMANENT WASTE AREA
- PERMANENT WASTE AREAS & PERMANENT RIGHT OF WAY
- TEMPORARY WORKING AREA
- TEMPORARY WORKING AREAS & PERMANENT RIGHT OF WAY
- TEMPORARY WASTE AREA

X 550273 3146  
 Y 727260 0119





TOWNLAND	Reference	Plot No.	Width	Length	Area
Ballygarran South	W/1000124/CV/1018	PLOT 118	7.5m	25.5m	0.1913 ha
		PLOT 119	7.5m	25.5m	0.1913 ha
		PLOT 120	7.5m	25.5m	0.1913 ha
Ballygarran South	W/1000124/CV/1019	PLOT 121	7.5m	25.5m	0.1913 ha
		PLOT 122	7.5m	25.5m	0.1913 ha
		PLOT 123	7.5m	25.5m	0.1913 ha
Ballygarran South	W/1000124/CV/1020	PLOT 124	7.5m	25.5m	0.1913 ha
		PLOT 125	7.5m	25.5m	0.1913 ha
		PLOT 126	7.5m	25.5m	0.1913 ha
Ballygarran South	W/1000124/CV/1021	PLOT 127	7.5m	25.5m	0.1913 ha
		PLOT 128	7.5m	25.5m	0.1913 ha
		PLOT 129	7.5m	25.5m	0.1913 ha
Ballygarran South	W/1000124/CV/1022	PLOT 130	7.5m	25.5m	0.1913 ha
		PLOT 131	7.5m	25.5m	0.1913 ha
		PLOT 132	7.5m	25.5m	0.1913 ha



PROJECT: IRISH WATER COMPULSORY PURCHASE (ATHENRY SEWERAGE SCHEME NETWORK) ORDER, 2021

COMPULSORY PURCHASE ORDER

SHEET 4 OF 4

**LEGEND**

[Brown Box]	PERMANENT ACQUISITION
[Light Brown Box]	PERMANENT RIGHT OF WAY
[Yellow Box]	PERMANENT WASTEWE
[Orange Box]	PERMANENT WASTEWE & PERMANENT RIGHT OF WAY
[Green Box]	TEMPORARY WORKING AREA
[Light Green Box]	TEMPORARY WORKING AREA & PERMANENT RIGHT OF WAY
[Blue Box]	TEMPORARY WASTEWE

Project when the common seal of Irish Water was affixed hereto

Director

Director/Secretary

Dated this 1<sup>st</sup> day of June 20 21

DRAWING NO. 4

REV. 4

0.3 REF. 2024 SCALE 1:100 (G.A.)

0.3 REF. 2024 DATE 21/06/21

DOC BY: T. JAMES P.20

X 648792 2423  
Y 727164 3972